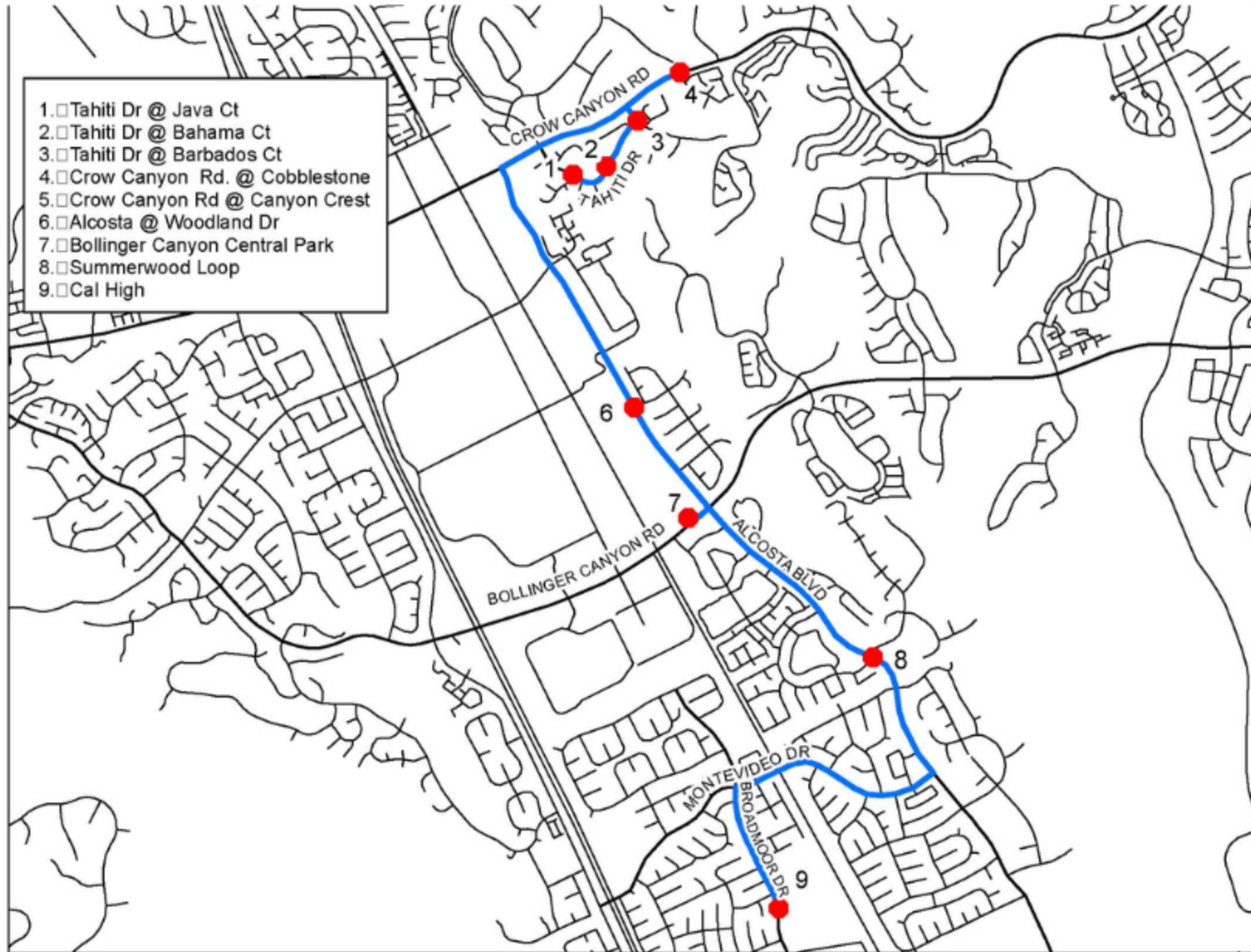




# California High School **NEW** Route (CA18)

Stop #	CA18: <b>M-T-TH-F</b>	INBOUND	OUTBOUND
1	CROW CANYON RD @ COBBLESTONE	7:50	3:07
2	CROW CANYON @ CANYON CREST	7:53	3:10
3	BARBADOS CT @ TAHITI DR	7:55	3:05
4	TAHITI DR @ BAHAMA CT	7:56	3:04
5	TAHITI DR @ JAVA CT	7:57	3:03
6	ALCOSTA BLVD @ WOODLAND DR	8:02	2:58
7	ALCOSTA BLVD / BOLLINGER CANYON CENTRAL PARK	8:03	2:57
8	ALCOSTA BLVD / SUMMERWOOD LOOP (AT BUS STOP)	8:08	2:52
9	CAL HIGH BACK GATE - 9925 MANGOS DR.	8:15	2:45

# NEW CA18 Route Map





# California High School **REVISED** Route (CA17)

*Green Shading = Added Stops*

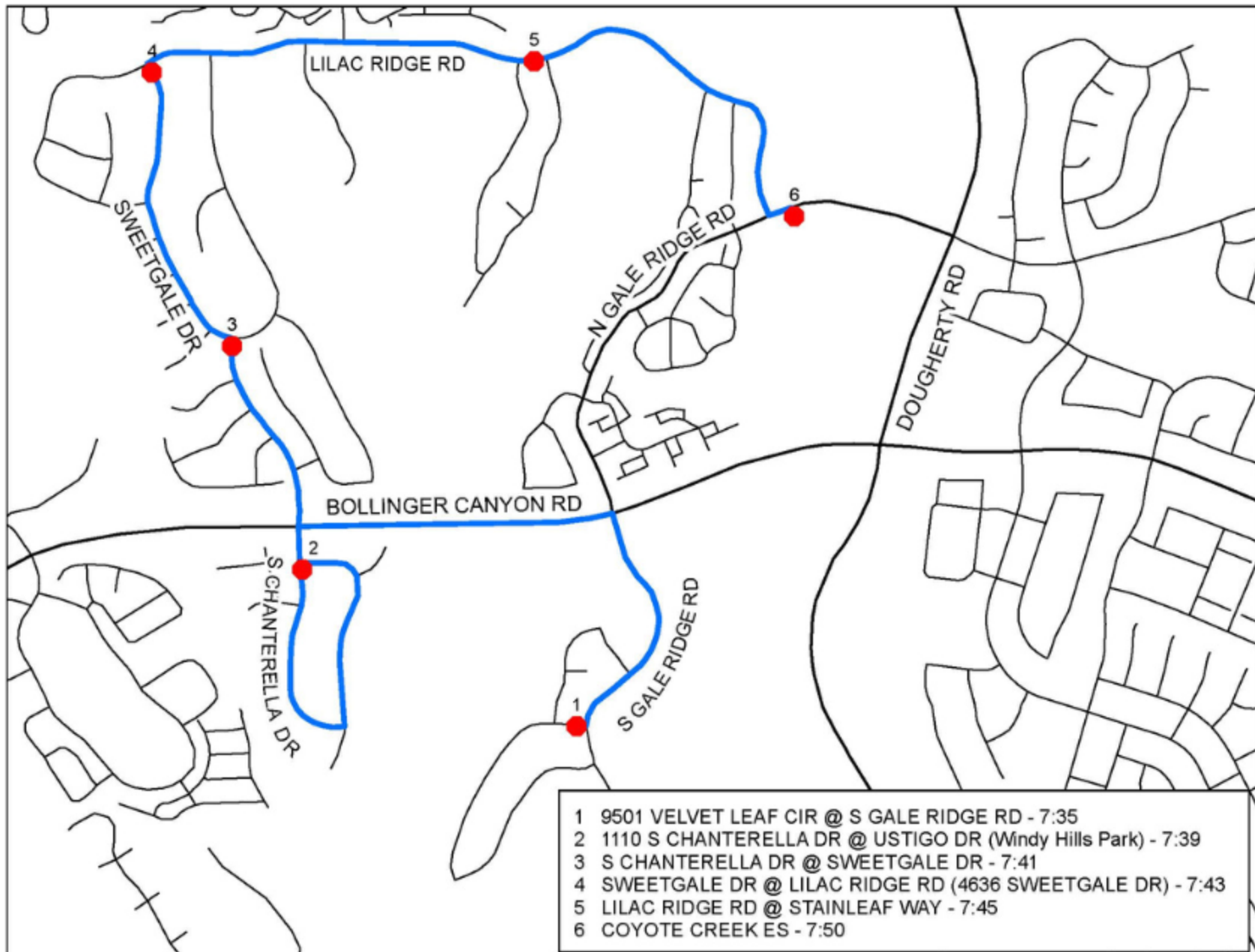
Stop #	CA17: <b>M-T-TH-F</b>	INBOUND	OUTBOUND
1	BOLLINGER CANYON ROAD @ DOS RIOS DR NO	7:31	3:12
2	BOLLINGER CANYON ROAD @ DOS RIOS DR SO	7:32	3:11
3	WESTSIDE DR @ WESTSIDE CT	7:37	3:06
4	WESTSIDE DR @ WOODBOROUGH WY	7:38	3:05
5	WESTSIDE DR @ CIRCLE	7:40	3:03
6	OLD RANCH PARK	7:47	2:56
7	VILLAGE GREEN PARK	7:52	2:51
8	BELLE MEADE DR @ ALCOSTA BLVD	7:53	2:50
9	CALIFORNIA HS ACC	8:15	2:45



# Coyote Creek Elementary **NEW** Route (CK14)

Stop #	CK14: M-T-TH-F	INBOUND	OUTBOUND
1	1110 S. CHANTERELLA DR @ USTIGO DR (Windy Hills Park)	7:35	2:48
2	9501 VELVETLEAF CIR @ S. GALE RIDGE RD	7:39	2:45
3	COYOTE CROSSING (INSIDE PARKING LOT)	7:41	2:51
4	SWEETGALE DR @ LILAC RIDGE RD ( <b>4636 SWEETGALE</b> )	7:43	2:53
5	LILAC RIDGE RD @ STAINLEAF WAY	7:45	2:55
6	COYOTE CREEK ES	7:50	2:40

# NEW CK14 Route Map





# Coyote Creek Elementary

## Added Stop (CK13)

*Green Shading = Added Stop*

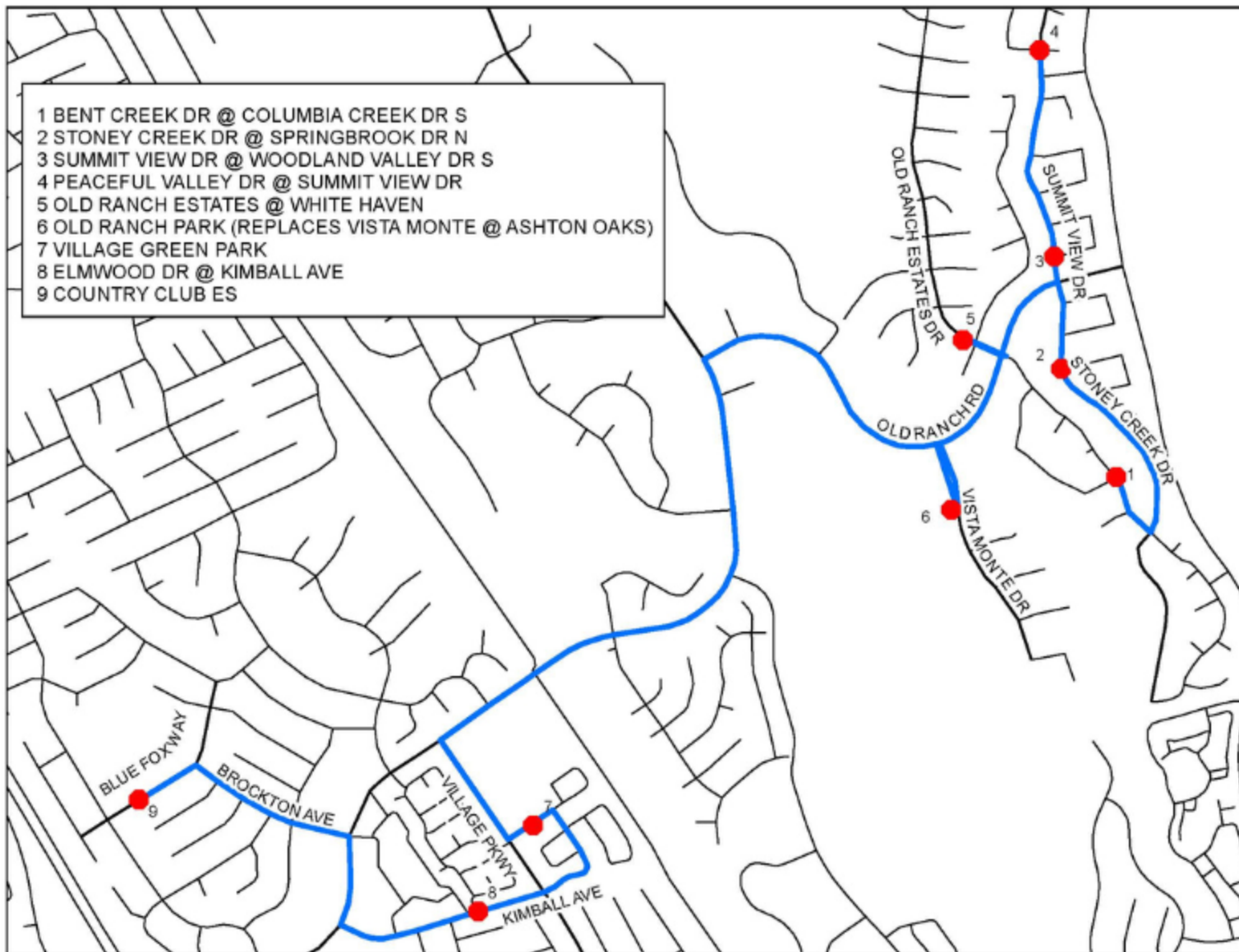
Stop #	CK13: M-T-TH-F	INBOUND	OUTBOUND
1	HIDDEN CREST PARK	7:34	2:49
2	FEATHERMINT DR OPPOSITE MELROSE CT	7:39	2:51
3	MOCKERSON WAY @ CARPENTER WAY	7:40	2:53
4	IRONWOO DR @ MONTBRETIA WAY	7:42	2:54
5	BROWER WAY @ BRIAR OAKS DR	7:45	2:56
6	BRIAR OAKS DR @ CAMASSIA WAY	7:47	2:58
7	COYOTE CREEK ES	7:50	2:40



Country Club Elementary  
**REVISED** Route (CK15)  
*CC14 has been merged with CC15*

Stop #	CC15: M-T-TH-F	INBOUND	OUTBOUND
1	OLD RANCH PARK	7:25	2:48
2	BENT CREEK DR @ COLUMBIA CREEK DR SO	7:27	2:49
3	STONEY CREEK DR @ BRIDGE CREEK DR SO	7:28	2:50
4	SUMMIT VIEW DR @ WOODLAND VALLEY DR NO	7:29	2:51
5	PEACEFUL VALLEY DR @ SUMMIT VIEW DR	7:30	2:52
6	OLD RANCH ESTATES @ WHITEHAVEN PL	7:32	2:54
7	VILLAGE GREEN PARK	7:37	2:44
8	ELMWOOD DR @ KIMBALL AVE	7:38	2:43
9	COUNTRY CLUB ES ACC	7:50	2:40

# Country Club Elementary CC15 **REVISED** Route Map







# Pine Valley MS (PV13)

## **ADDED** Bus Stops

Green Shading = Added Stops

Stop #	PV13: M-T-TH	INBOUND	OUTBOUND
1	TAREYTON AVE @YARMOUTH WAY	8:15	3:29
2	DAVONA DR @ APTOS DR	8:17	3:30
3	APTOS DR @LIRA CT	8:18	3:31
4	TODD WAY @ FOXBORO WAY	8:19	3:33
5	CHRISTOPHER WAY @ MAVIS PL	8:21	3:35
6	ST DENIS DR @ BROADMOOR DR	8:23	3:37
7	ST DENIS DR @ BRUNSWICK CT	8:25	3:39
8	PINE VALLEY MS ACC	8:35	3:25



# Los Cerros MS

## REVISED Route (LC1)

*Green Shading = Added Stops*

Stop #	LC1: W	INBOUND	OUTBOUND
1	OLD ORCHARD DR @ GRAHAM CT	8:37	3:13
2	OLD CREEK RD @ TUNBRIDGE RD	8:38	3:12
3	BRIDGEWATER CIR @ CASTLEFORD CIR	8:39	3:11
4	CASTLEFORD CIR @ PARK HILL RD	8:40	3:10
5	PARK HILL RD @ TYBURN PL	8:41	3:09
6	PARK HILL RD - KIDDIE PARK SYCAMORE PARK	8:44	3:06
7	MORNINGHOME RD OPPOSITE PARK HILL RD	8:46	3:04
8	RAMONA RD OPPOSITE GIL BLAS RD	8:47	3:03
9	GIL BLAS RD @ LOMITAS DR	8:48	3:02
10	GIL BLAS RD @ MOLITAS RD	8:49	3:01
11	RICHARD LN @ GATETREE CT	8:50	3:00
12	RICHARD LN @ MOLITAS RD	8:51	2:59
13	VISTA DR NEAR CHRISTINE DR	8:56	2:54
14	RICHARD LANE OFF DIABLO	8:58	2:52
15	LOS CERROS MS	9:10	2:40



# Los Cerros MS

## **REVISED** Route (LC2)

*Green Shading = Added Stops*

Stop #	LC2: M-T-TH	INBOUND	OUTBOUND
1	GLEN ARMS DR @ LAUREL DR	8:10	3:35
2	PRINCETON LN @ PRINCETON CT	8:12	3:37
3	PRINCETON LN @ BROOKSIDE DR	8:13	3:38
4	MORNINGHOME RD OPPOSITE RAMSGATE CT	8:17	3:42
5	OLD FARM RD OPPOSITE CLOVER HILL CT	8:18	3:43
6	OLD FARM RD @ SHANA CT	8:19	3:44
7	476 OLD FARM RD	8:20	3:45
8	CONTADA CIR @ YNEZ CIR SO	8:22	3:47
9	CONTADA CIR OPPOSITE CASITA CT	8:23	3:48
10	CONTADA CIR @ LOMITAS RD	8:25	3:50
11	CONTADA CIR @ THORNHILL RD	8:26	3:51
12	THORNHILL RD OPPOSITE LARKSTONE CT	8:26	3:51
13	LOS CERROS MS	8:35	3:25



# Los Cerros MS

## **ADDED** Bus Stops Route (LC6)

*Green Shading = Added Stops*

Stop #	LC6: M-T-TH	INBOUND	OUTBOUND
1	EMMONS CANYON @ COUNTRY OAK LN	8:14	4:02
2	STONE VALLEY @ BRYAN DR	8:17	4:03
3	STONE VALLEY RD @ EMMONS CANYON LN	8:18	4:01
4	STONE VALLEY RD @ VIRGINIA ST	8:19	4:00
5	STONE VALLEY RD @ MERLIN CT	8:21	3:59
6	WHITE GATE RD @ VAGABOND WAY	8:23	3:55
7	PIEDRAS CIR @ PARK MEADOW DR	8:25	3:56
8	LOS CERROS MS ACC	8:35	3:45



Green Valley Elementary  
**ADDED** Bus Stops Route (GV6)  
*Green Shading = Added Stops*

Stop #	GV6: M-T-TH-F	INBOUND	OUTBOUND
1	STONE VALLEY @ 3454	7:32	2:59
2	STONE VALLEY RD @ 3406 / BRYAN CT	7:33	2:58
3	STONE VALLEY RD @ EMMONS CANYON LN	7:34	2:57
4	STONE VALLEY RD @ VIRGINIA LN	7:35	2:56
5	STONE VALLEY RD @ MERLIN CT	7:36	2:55
6	STONE VALLEY @ GREG CT	7:37	2:54
7	STONE VALLEY RD @ SHAWN CT	7:38	2:53
8	WAINGARTH WAY @ DISCOVERY CT	7:40	2:51
9	VERDE MESA DR @ PULIDO RD	7:43	2:48
10	PULIDO RD @ CAMEO DR	7:44	2:46
11	CAMEO DR @ MONTANA DR	7:45	2:45
12	GV ES ACC	7:50	2:40



# Green Valley Elementary School **REVISED** Route (GV8)

Stop #	<b>GV8: M-T-TH-F</b>	INBOUND	OUTBOUND
1	MAGEE RANCH RD @ SUNHAVEN RD	7:35	2:57
2	MAGEE RANCH RD @ WINDOVER DR	7:36	2:56
3	BRIGHTWOOD CIR @ STILL CREEK RD	7:37	2:55
4	BRIGHTWOOD CIR @ LEAFIELD RD	7:38	2:54
5	BRIGHTWOOD CIR @ SHADEWELL DR	7:39	2:53
6	MAGEE RANCH RD @ BROOKTREE DR	7:40	2:52
7	MOSSY OAK DR AFTER RIGHT TURN	7:42	2:50
8	GREEN VALLEY ES	7:50	2:40